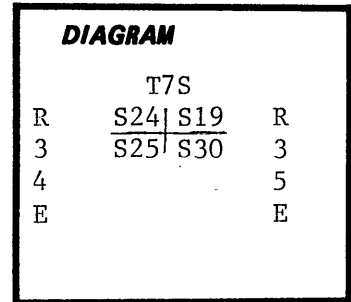


**CERTIFIED RECORD OF LAND CORNER MONUMENTATION**

R-1

**History of original corner establishment:** Corner established by Frank W. Campbell on July 12, 1883, under Contract No. 468:



A large rock projecting 3 ft. above ground which I mark with 4 notches on the north and 2 notches on the south sides from which:

A spruce 10" in diameter bears N42°E, 21 links (13.86 ft.) marked "T7S R35E S19 BT"

A pine 8" in diameter bears S12°E, 44 links (29.04 ft.) marked "T7S R35E S30 BT"

A pine 12" in diameter bears S24°W, 23 links (15.18 ft.) marked "T7S R34E S25 BT"

A pine 12" in diameter bears N83°W, 17 links (11.22 ft.) marked "T7S R34E S24 BT"

**Description of corner evidence found:** A rock outcrop which is 6.4' x 4.0' x 4.0' above ground. No marks visible.

The original 10" spruce is now 18" in diameter and has a healed blaze. Both the NW and SW bearing trees are down with scribing visible. The exact position of the NW tree can be determined by the broken stump, however, the SW tree is uprooted and a large root hole is at the original position of this tree. The original pine to the SE is gone.

By record distance intersection of the original NE and NW bearing trees, I can determine the exact corner point. The stump hole of the original SW bearing tree fits this corner position reasonably well.

**Description of monument and accessories I established to perpetuate the**

**original location of this corner:** At the exact corner point, as determined above, I chiseled a "+" in the rock outcrop. This point is in the center of the SE face of the rock and 1.6 feet below the top.

From which:

The original 10", now 18" spruce bears N46°E, 13.86 feet.

The original 12" pine, now a broken lodgepole pine stump with scribed log lying alongside, bears N76°W, 11.22 feet.

The original 12" pine is now an uprooted lodgepole pine with scribes visible on the underside. Center of root hole bears S19°W, 13.7 ft. and 15.18 ft. slope distance.

New bearing trees:

A 9" white fir, scribed "T7S R34E S24 BT", bears N12°W, 7.2 ft.

A 13" white fir, scribed "T7S R35E S30 BT", bears S61°E, 37.9 ft.

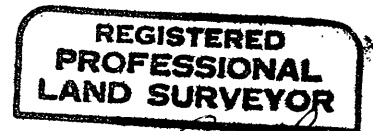
A 5" western larch, scribed "T7S R34E S25 BT", bears S21°W, 23.7 ft.

The new bearing trees are scribed on a single blaze and have a 3/4 inch brass washer, marked "PLS 1636", nailed flush on the lower portion of the blaze.


54-3, bearing tree, and 54-4, attention, signs were attached to each standing B.T.

I hereby certify the above corner position was perpetuated as hereon described on August 28, 1984.

Witnesses: Susan E. Newstetter  
Cathy M. McGuire. De: 20°E



*Dennis L. Gaylord*



Office of..... County Surveyor..... County of..... Grant  
Oregon  
State of....., I hereby certify that the within instrument was filed in this office  
for record on the 24 day of Sept, 1984  
*Robert D. Gay* by .....  
(COUNTY OFFICIAL) (DEPUTY)